
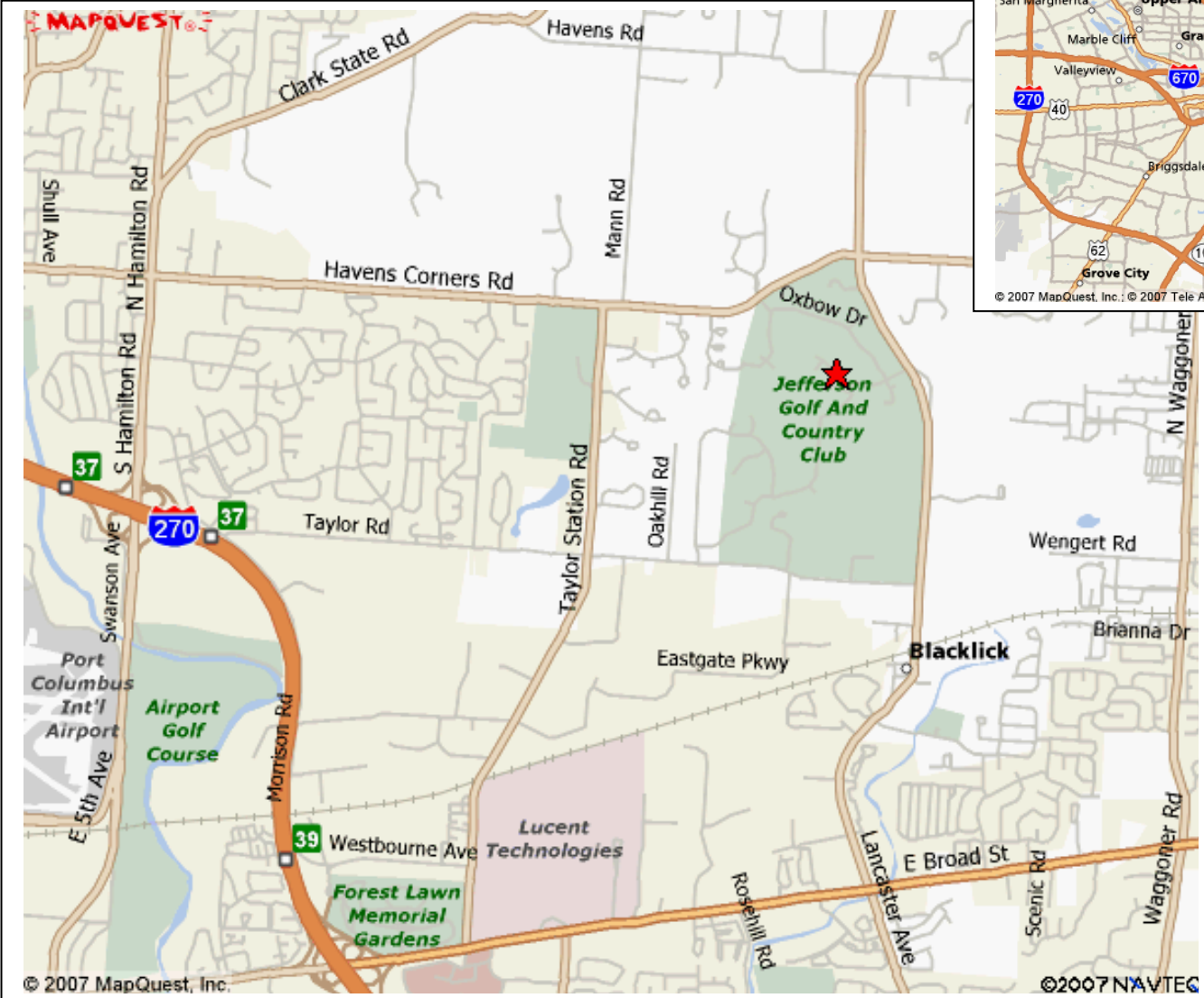
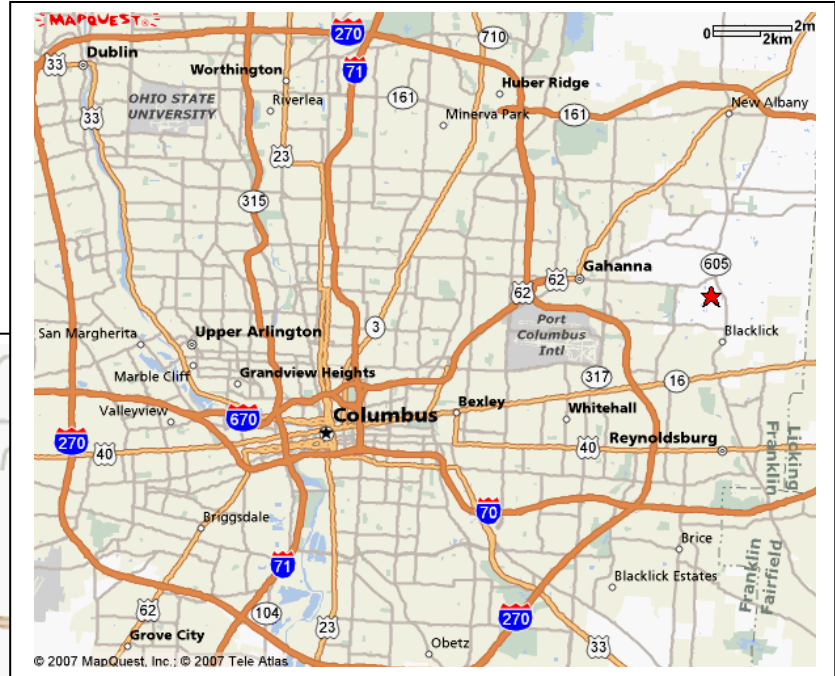


Jefferson Golf & Country Club
7271 Jefferson Meadows Drive
Blacklick, Ohio 43004
614-759-7500



Directions to Jefferson Golf & Country Club

7271 Jefferson Meadows Drive
Blacklick, Ohio 43004
614-759-7500

Jefferson Golf and Country Club is located on the eastside of Columbus, on Jefferson Meadows Drive in a golf community directly off Reynoldsburg-New Albany Road.

From the West: Take I-70 East through downtown to I-270 North/Cleveland Exit. Take I-270 North to the Broad Street Exit. Go right (east) off the exit about two (2) miles to Reynoldsburg New-Albany Road and turn left. Jefferson Meadows Drive is on the left side of the road, about (2) miles north of Broad Street.

From the South: Take I-270 East (Wheeling) to Broad Street Exit, about two (2) miles north of I-70. Go right (east) off the exit about two (2) miles to Reynoldsburg New-Albany Road and turn left. Jefferson Meadows Drive is on the left side of the road, about two (2) miles north of Broad Street.

From the North: Take I-270 East to the Morse Road Exit. Turn left (east) on Morse Road. Drive approximately six (6) miles east to a 4-way stop (Morse Road and Reynoldsburg- New Albany Road). Turn right (south) onto Reynoldsburg-New Albany Road and drive three (3) miles. Jefferson Meadows Drive is on the right side of the road.

Gahanna and Local Area: Take I-670 East through Gahanna. I-670 turns into Granville Road. Take Granville Road straight across Hamilton Road, all the way to Reynoldsburg- New Albany Road. Take a right at the intersection (heading south). Jefferson Meadows Drive is the next road on the right.