

14740 Lincoln Way E
to 6113 Sterling Rd
6 stops

49 min

30.7 miles

Est fuel cost:

\$3.02



IRS reimbursement:

\$17.94

3 min (2.74 miles)

14740 Lincoln Way E to 12853 Bair Rd



14740 Lincoln Way E



Start out going west on Lincoln Way/US-30 W toward Kurzen Rd.

Then 1.85 miles



Turn right onto N Kohler Rd.

- *N Kohler Rd is 0.9 miles past Old Lincoln Way*
- *If you reach Hickory Ln you've gone about 0.1 miles too far*

Then 0.58 miles



Take the 1st right onto Bair Rd.

- *If you reach Church Rd you've gone about 1.2 miles too far*

Then 0.31 miles



12853 Bair Rd
Orrville, OH 44667-9633


- *12853 BAIR RD is on the right.*

- *If you reach Pres Vannes Dr you've gone about 0.9 miles too far*


6 min (3.09 miles)

12853 Bair Rd to 145 Depot St

 12853 Bair Rd

 Start out going southwest on Bair Rd toward N Kohler Rd.

Then 0.31 miles

 Turn right onto N Kohler Rd.

Then 1.29 miles

 Turn slight left onto Church Rd/County Hwy-7.

Then 0.03 miles

 Take the 1st right onto Wadsworth Rd/OH-57. Continue to follow OH-57.


- *If you reach N Kansas Rd you've gone about 0.5 miles too far*

Then 1.29 miles

 Turn left onto W Market St.

- *W Market St is just past W Pine St*
- *Ming Hing is on the corner*
- *If you are on N Main St and reach E Water St you've gone a little too far*

Then 0.15 miles

 Take the 3rd left onto Depot St.

- *Depot St is just past Liberty St*
- *If you reach Sterling Ave you've gone a little too far*

Then 0.02 miles



145 Depot St
Orrville, OH 44667-1836

- *145 DEPOT ST is on the right.*
- *If you reach Liberty St you've gone a little too far*

12 min (6.39 miles)

145 Depot St to 6818 Coal Bank Rd



145 Depot St



Start out going north on Depot St toward W Market St.

Then 0.02 miles



Turn right onto W Market St.

Then 0.15 miles



Take the 2nd left onto N Main St/OH-57. Continue to follow OH-57.

- *OH-57 is just past N Vine St*
- *Ming Hing is on the corner*
- *If you are on E Market St and reach S Walnut St you've gone a little too far*

Then 1.96 miles



Turn right onto Back Massillon Rd/County Hwy-29.

- *Back Massillon Rd is 0.4 miles past Collins Blvd*
- *If you reach Five Points Rd you've gone about 0.2 miles too far*

Then 3.15 miles



Turn left onto Coal Bank Rd/County Hwy-95.

- *Coal Bank Rd is 0.7 miles past Mount Eaton Rd*
- *If you reach Black Diamond Rd you've gone about 1 mile too far*

Then 0.76 miles



Turn left.

- *If you reach Fox Lake Rd you've gone about 0.3 miles too far*

Then 0.26 miles



Turn right.

- *If you reach Fox Lake Rd you've gone about 0.5 miles too far*

Then 0.08 miles



6818 Coal Bank Rd
Orrville, OH 44666

- *6818 COAL BANK RD.*
- *If you reach Fox Lake Rd you've gone about 0.2 miles too far*

10 min (6.75 miles)

6818 Coal Bank Rd to 13548 Mount Eaton Rd



6818 Coal Bank Rd



Start out going north toward Fox Lake Rd.

Then 0.29 miles



Turn left onto Fox Lake Rd.

Then 0.93 miles



Turn right onto Mount Eaton Rd/OH-94. Continue to follow OH-94.

- *OH-94 is 0.7 miles past Ault Rd*
- *If you reach Keck Rd you've gone about 0.4 miles too far*

Then 4.04 miles



Turn right onto Akron Rd/OH-585/OH-94.

- *If you are on Easton Rd and reach Wadsworth Rd you've gone about 1 mile too far*

Then 0.86 miles



Take the 1st left onto Mount Eaton Rd/OH-94.

- *Mount Eaton Rd is 0.3 miles past Portage St*
- *If you reach Moine Rd you've gone about 1.1 miles too far*

Then 0.63 miles



13548 Mount Eaton Rd

Doylestown, OH 44230-9330

- *13548 MOUNT EATON RD is on the left.*
- *Your destination is 0.2 miles past Hatfield Rd*
- *If you reach Doylestown Rd you've gone about 0.5 miles too far*

11 min (8.82 miles)

13548 Mount Eaton Rd to 10451 Eby Rd



13548 Mount Eaton Rd



Start out going south on Mount Eaton Rd/OH-94 toward Hatfield Rd.

Then 0.63 miles



Turn right onto Akron Rd/OH-585/OH-94.

Then 0.86 miles



Take the 1st right onto Easton Rd/OH-604.

- *Easton Rd is 0.5 miles past Portage St*
- *If you reach Steiner Rd you've gone about 1.1 miles too far*

Then 6.06 miles



Turn left onto Eby Rd.

- *Eby Rd is 0.4 miles past Miller Rd*

Then 1.27 miles



10451 Eby Rd

Sterling, OH 44276-9793

- *10451 EBY RD is on the left.*
- *Your destination is 0.2 miles past Steiner Rd*
- *If you reach Pleasant Home Rd you've gone about 0.7 miles too far*

5 min (2.88 miles)

10451 Eby Rd to 6113 Sterling Rd



10451 Eby Rd



Start out going north on Eby Rd toward Steiner Rd.

Then 1.27 miles



Turn left onto E Easton Rd/OH-604.

Then 0.27 miles



Take the 1st right onto Eby Rd.

Then 1.02 miles



Turn right onto Sterling Rd/County Hwy-504.

- *If you reach Doylestown Rd you've gone about 1.5 miles too far*

Then 0.32 miles



6113 Sterling Rd

Sterling, OH 44276-9762

- *6113 STERLING RD is on the right.*
- *If you reach Miller Rd you've gone about 0.4 miles too far*

